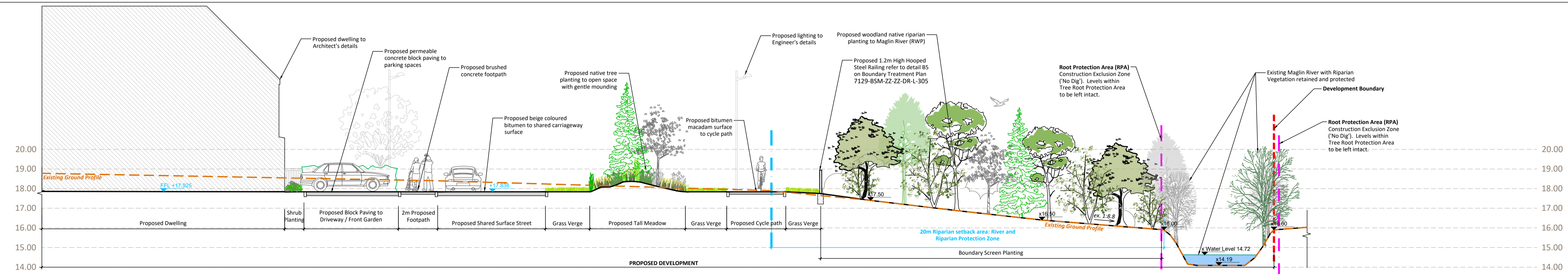
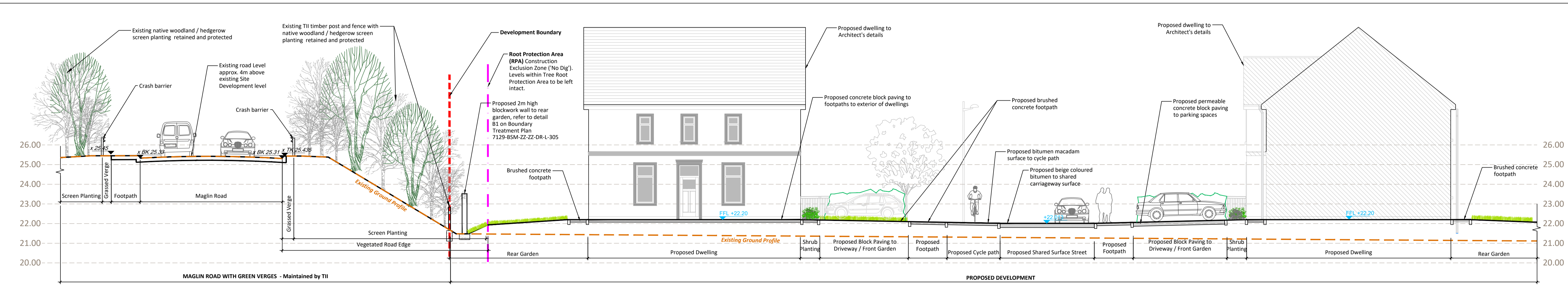


01 Section A-A - South Boundary
Scale 1:100

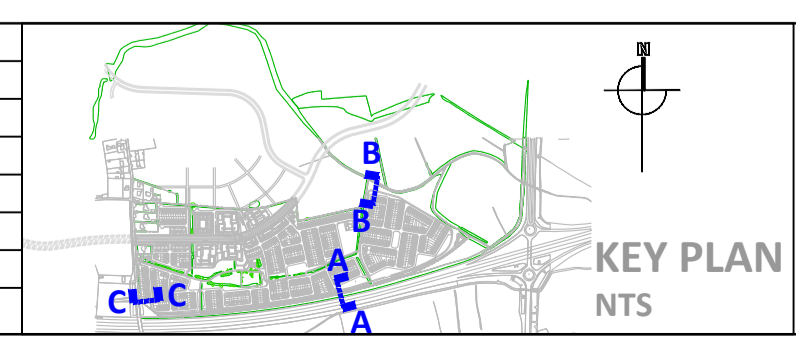


02 Section B-B - North-West Boundary
Scale 1:100



03 Section C-C - East Boundary
Scale 1:100


Rev	Date	Drawn	Checked	Description
00	YYYY/MM/DD	xx	xx	XXXXXXXXXX



Notes

Copyright © All Rights Reserved.
This work is copyright and cannot be reproduced or copied in any form without the written permission of the designator.
DO NOT SCALE FROM THIS DRAWING. WORK ONLY FROM FIGURED DIMENSIONS.
THIS DRAWING IS TO BE READ IN CONJUNCTION WITH RELEVANT CONSULTANT'S DRAWINGS.

CYAL88374417
E: Talia Ezzam - Surveying
File Ref: V:\129_MAGLIN\7129_WORKING\7129_CAD\7129_300_Planing\7129-BSM-ZZ-ZZ-DR-L-306-Landscape Sections
Modified By: Agata Koszka Modified Time: 9/30/2025 4:04:32 PM
Plot Time: 9/30/2025 4:05:06 PM



Project	MAGLIN LRD	Project No.	7129
Drawn	Landscape Boundary Sections 1/2	Drawing No.	7129-BSM-ZZ-ZZ-DR-L-306
Scales	1:100 @A1	Status	PLANNING
Unit	43, Penrose Wharf, Cork T23 ABPT Tel: +353(0) 21 242 3420	Date	30/09/2025
Rev.	P1-S1	Chk.	DB

