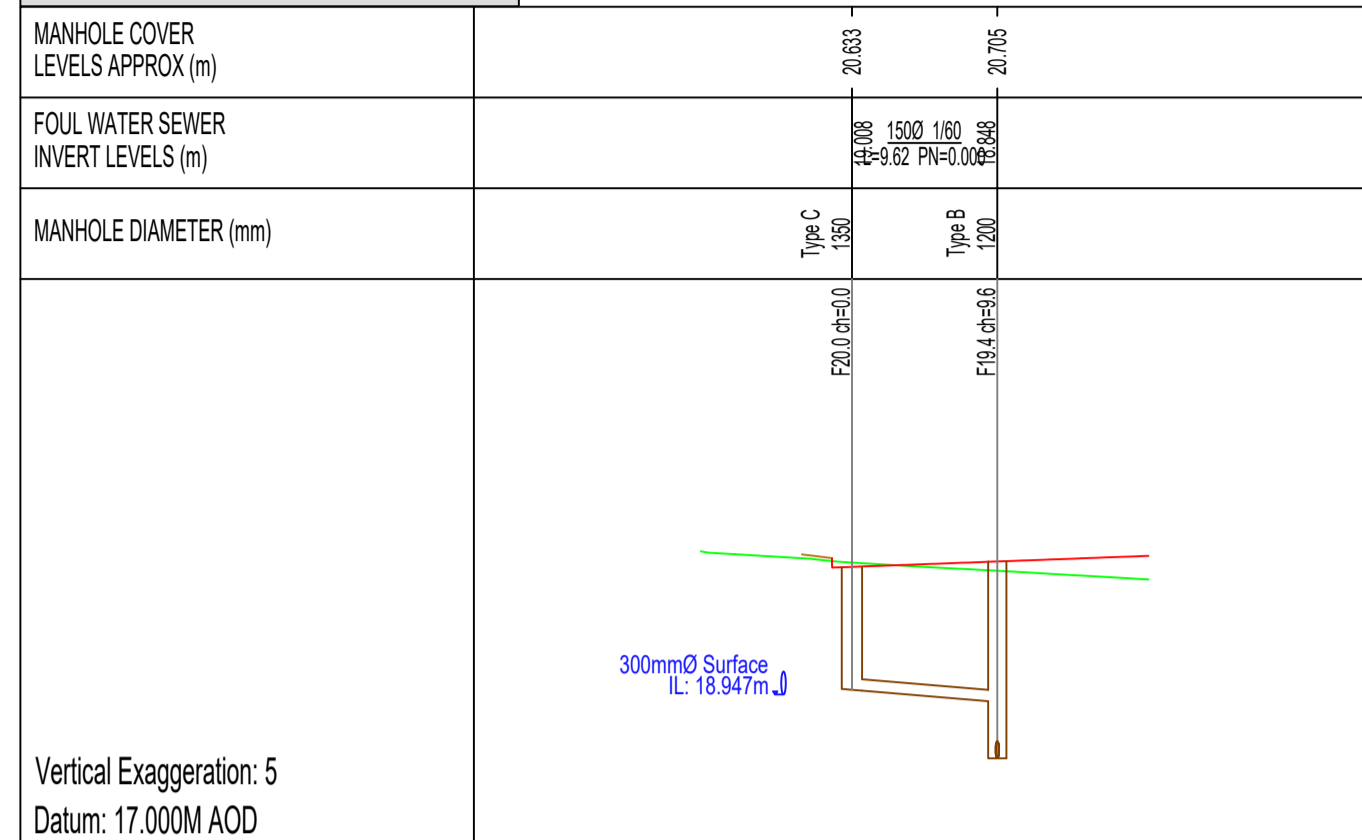
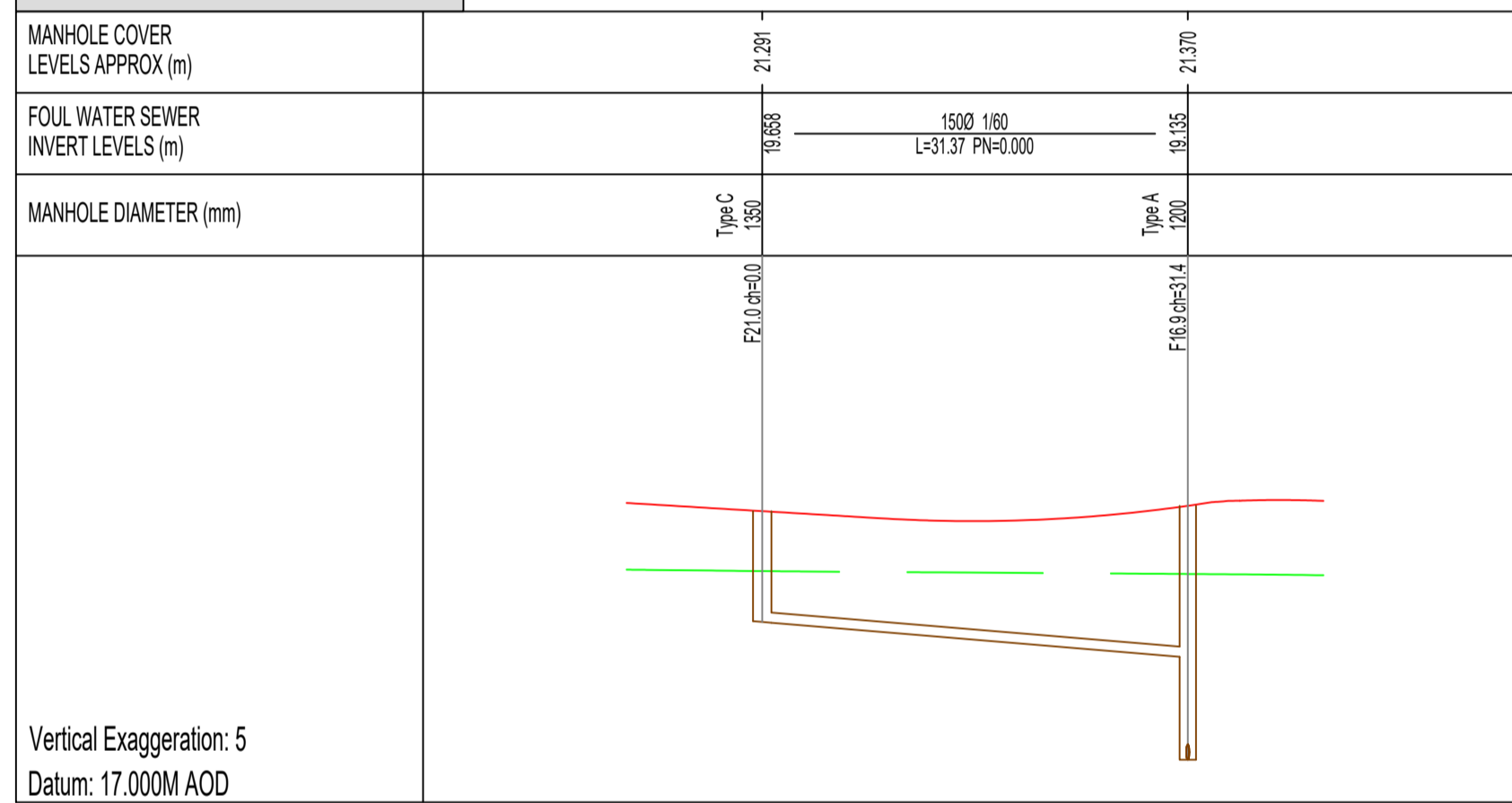



**FOUL LONGSECTION: F20.0 to F19.4**



**FOUL LONGSECTION: F21.0 to F16.9**



**FOUL LONGSECTION: F22.0 to F16.10**



**NOTES:**  
All dimensions in metres.  
Do not scale from drawing.  
For any discrepancies found please consult with design office.

**(c) Copyright**  
The information on this drawing is confidential and must not be disclosed to any third party or reproduced, in whole or part, without the express written consent of MHL & Associates Ltd. All drawings remain the property of MHL & Associates Ltd. National Mapping Division of Talte Eireann. All rights reserved. Licence number CYAL50352843

Rev.	By.	Date.	Description.

**01 FOS02/07/25 Updated as per UE comments**  
Drawing Status: **PLANNING**

**Project Title:** Residential Development, Maglin, Ballincollig, Cork

**Drawing Title:** Wastewater Longsections (8 of 13)

**Client:** O' FLYNN CONSTRUCTION

MHL & Associates Ltd.  
Consulting Engineers  
Carraig Mór House,  
10 High Street,  
Douglas Road,  
Cork.  
Tel: 021-4840214  
Web: www.mhl.ie  
E-Mail: info@mhl.ie

<b>Designed:</b> FOS	<b>Drawn:</b> FOS	<b>Checked:</b> KM
<b>Scale:</b> NTS	<b>Date:</b> July 2025	
<b>Job No:</b> 19069HD	<b>Drawing No:</b> MG-WWLS-P08	<b>Revision:</b> 01