
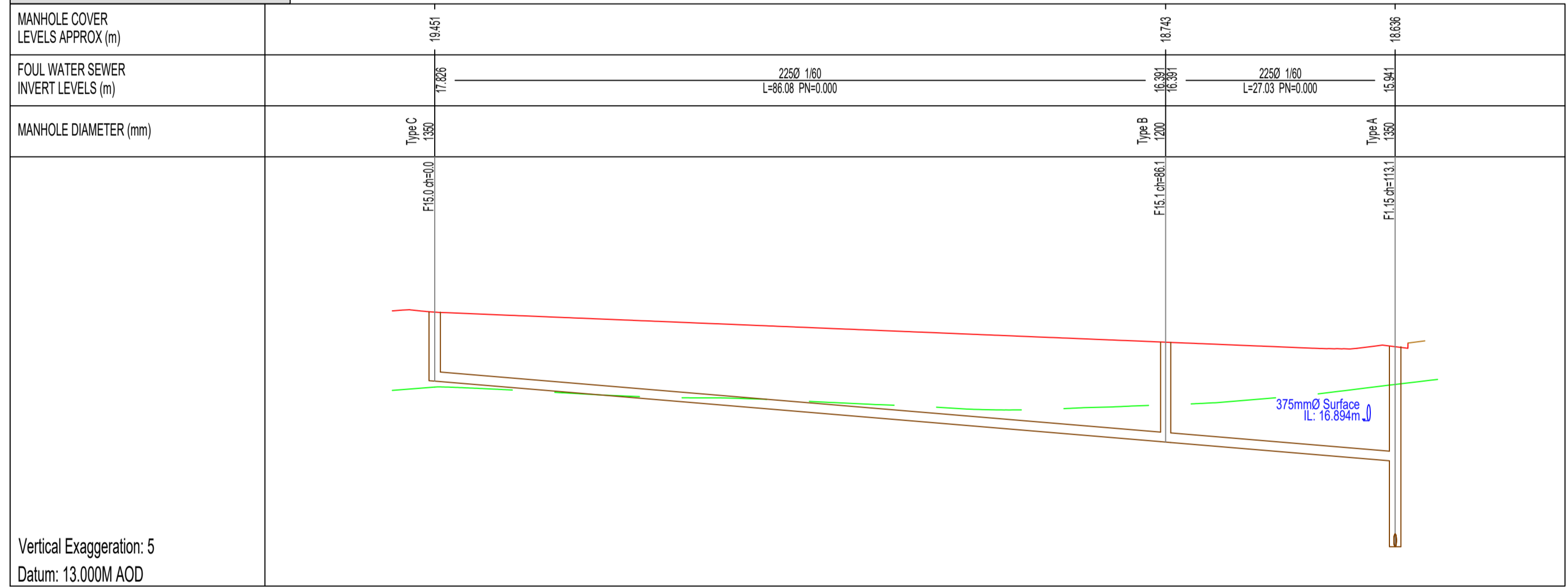



FOUL LONGSECTION: F14.0 to F1.14



FOUL LONGSECTION: F15.0 to F1.15



FOUL LONGSECTION: F16.1 to F1.16



FOUL LONGSECTION: F16.1 to F1.16

NOTES:
All dimensions in metres.
Do not scale from drawing.
For any discrepancies found please consult with design office.

(c) Copyright
The information on this drawing is confidential and must not be disclosed to any third party or reproduced, in whole or part, without the express written consent of MHL & Associates Ltd. All drawings remain the property of MHL & Associates Ltd. National Mapping Division of Talte Eireann. All rights reserved. Licence number CYAL50352843

Rev.	By.	Date.	Description.
02	FOS	07/25	Updated as per UE comments
01	FOS	02/07/25	Updated as per UE comments

Drawing Status: **PLANNING**

Project Title: Residential Development, Maglin, Ballincollig, Cork

Drawing Title: Wastewater Longsections (5 of 13)

Client: **O' FLYNN CONSTRUCTION**

MHL & Associates Ltd.
Consulting Engineers
Carraig Mór House,
10 High Street,
Douglas Road,
Cork.
Tel: 021-4840214
Web: www.mhl.ie
E-Mail: info@mhl.ie

Designed: FOS	Drawn: FOS	Checked: KM
Scale: NTS	Date: July 2025	
Job No: 19069HD	Drawing No: MG-WWLS-P05	Revision: 02