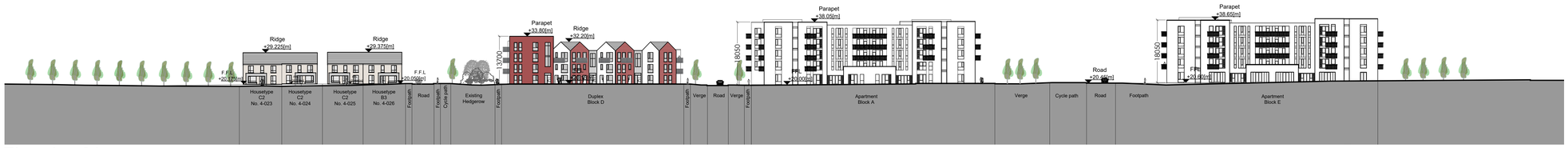

Elevation 01

Scale 1:500 @A1

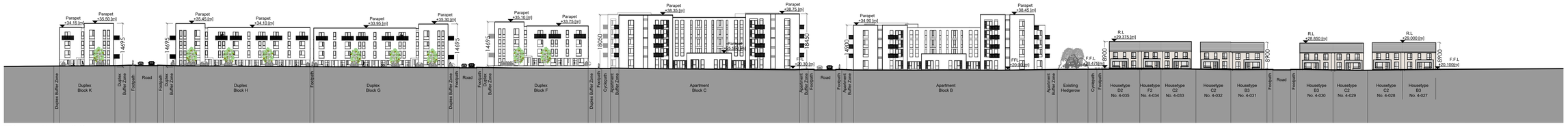

Elevation 02

Scale 1:500 @A1

Elevation 03

Scale 1:500 @A1

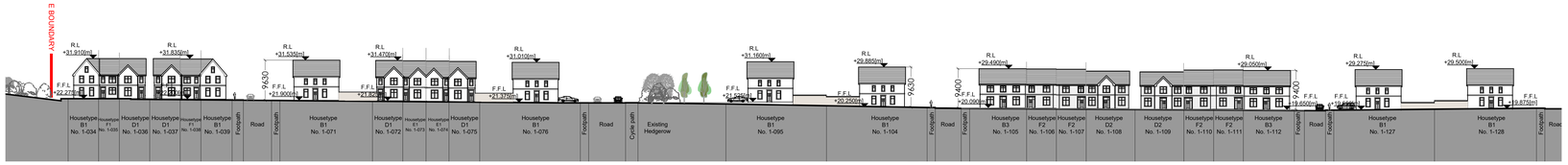

Elevation 04

Scale 1:500 @A1

Elevation 05

Scale 1:500 @A1

Elevation 06

Scale 1:500 @A1

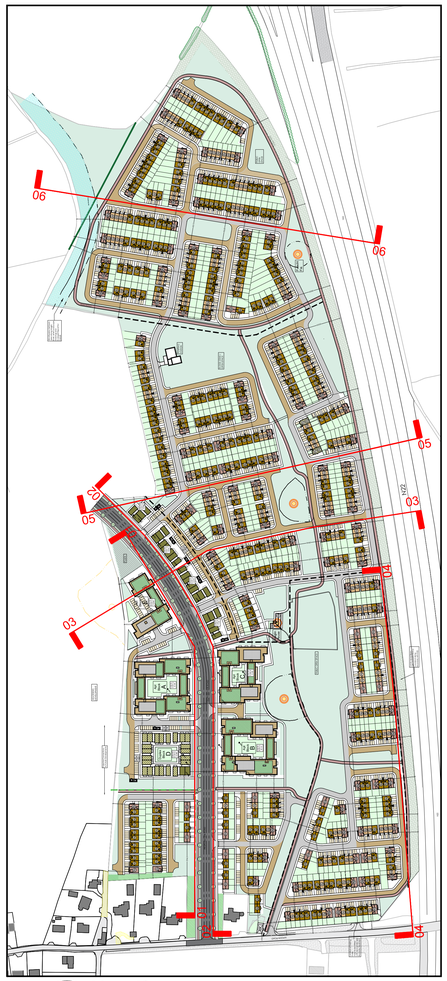

Key Plan

Scale 1:5000 @A1

NOTE:
- DO NOT SCALE. USE FIGURED DIMENSIONS ONLY
- THIS DRAWING IS TO BE READ IN CONJUNCTION WITH ALL RELEVANT SPECIFICATIONS AND DRAWINGS.
- ALL DIMENSIONS TO BE CHECKED ON SITE.
- IN THE EVENT OF ANY DISCREPANCIES BETWEEN DRAWINGS THE CONTRACTOR IS TO INFORM THE ARCHITECT IMMEDIATELY

REV	DATE	DESCRIPTION	DRAWN	CHKD	APPRD
A	June 25	ISSUED FOR NAP	C OD	BW	PM

WILSON ARCHITECTURE

St Patrick's Place, Wellington Rd.,Cork t: 353-21-4555255 e: info@wilsonarchitecture.ie
36 Pembroke Rd, Dublin 4 t: 353-1-6601866 w: www.wilsonarchitecture.ie

Residential Development
Magin Lands
Ballincollig

Site Elevations

SCALE	DATE	DRAWN BY	CHECKED	REVISION	DRAWING NO.
1:500 @A0	June 2025	COC	PM	A	2010-0-410

© COPYRIGHT This drawing or design may not be reproduced without permission